Check All Dimensions on Site.

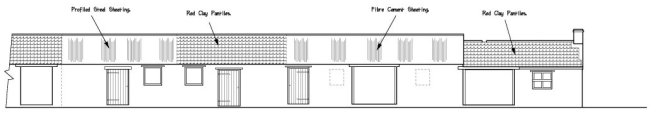

Existing West Elevation.

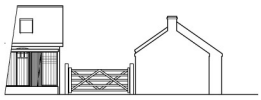

Existing South Elevation.

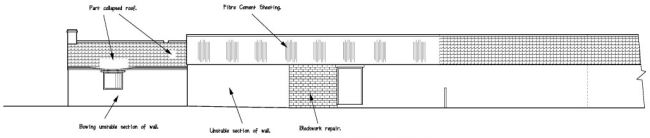

Existing East Elevation.

THIS COPY AND WHEN MADE BY OR WITH THE AUTHORITY OF WYKEHAM DISTRICT COUNCIL PURSUANT TO SECTION 40 OF THE COPYRIGHT DESIGNS AND PATENTS ACT 1988, UNDER THAT ACT PROVIDES A PROVISIONAL EXCEPTION TO COPYRIGHT. THE COPY MUST NOT BE COPIED WITHOUT THE PRIOR PERMISSION OF THE COPYRIGHT OWNER.

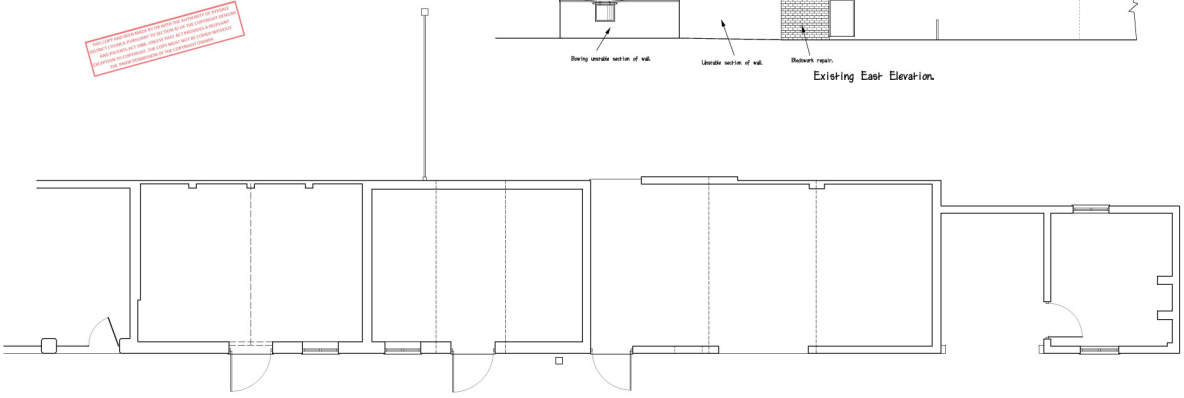

Existing Building Layout.

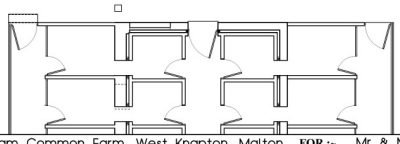

DATE VALID 31/03/16

TITLE :- Survey of Existing Buildings.	**AT :-** Wintringham Common Farm, West Knapton, Malton.	**FOR :-** Mr & Mrs R. Stephenson.	
SCALES :- 1:100, 1:50.	**DATE :-** Sept 2015.	**DRAWING No. :-** 15-1111-1.	

MIKE PUNCHARD
PLAN DRAWING SERVICE
9 THE AVENUE, NORTON, MALTON.
N. YORKS. YO17 9EF
TEL:- 01653 694276